




Grand Traverse Band of Ottawa and Chippewa Indians
Benzonia Twp., Benzie County - Tax Agreement Map

-  Tax Agreement Area
-  State Roads
-  Streams
-  * Tribe Parcels
-  Public Roads
-  Jurisdictions
-  Survey Sections
-  Lakes

* Tribal Parcels - Included in the Tax Agreement Area

Source: Grand Traverse Band of Ottawa and Chippewa Indians
 Michigan Center for Geographic Information, Dept. of Information Technology

Map Prepared May 2005 by:  **Land Information Access Association**
helping communities sustain their cultural and natural resources

