




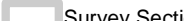





# Grand Traverse Band of Ottawa and Chippewa Indians Leland Township - Tax Agreement Map

-  Tax Agreement Area
-  Jurisdictions
-  State Roads
-  Lakes
-  \* Tribe Parcels
-  Survey Sections
-  Public Roads
-  Streams

\* Tribal Parcels - Included in the Tax Agreement Area



Source: Grand Traverse Band of Ottawa and Chippewa Indians  
Michigan Center for Geographic Information, Dept. of Information Technology

Map Prepared May 2005 by:  
**Land Information Access Association**  
*helping communities sustain their cultural and natural resources*

